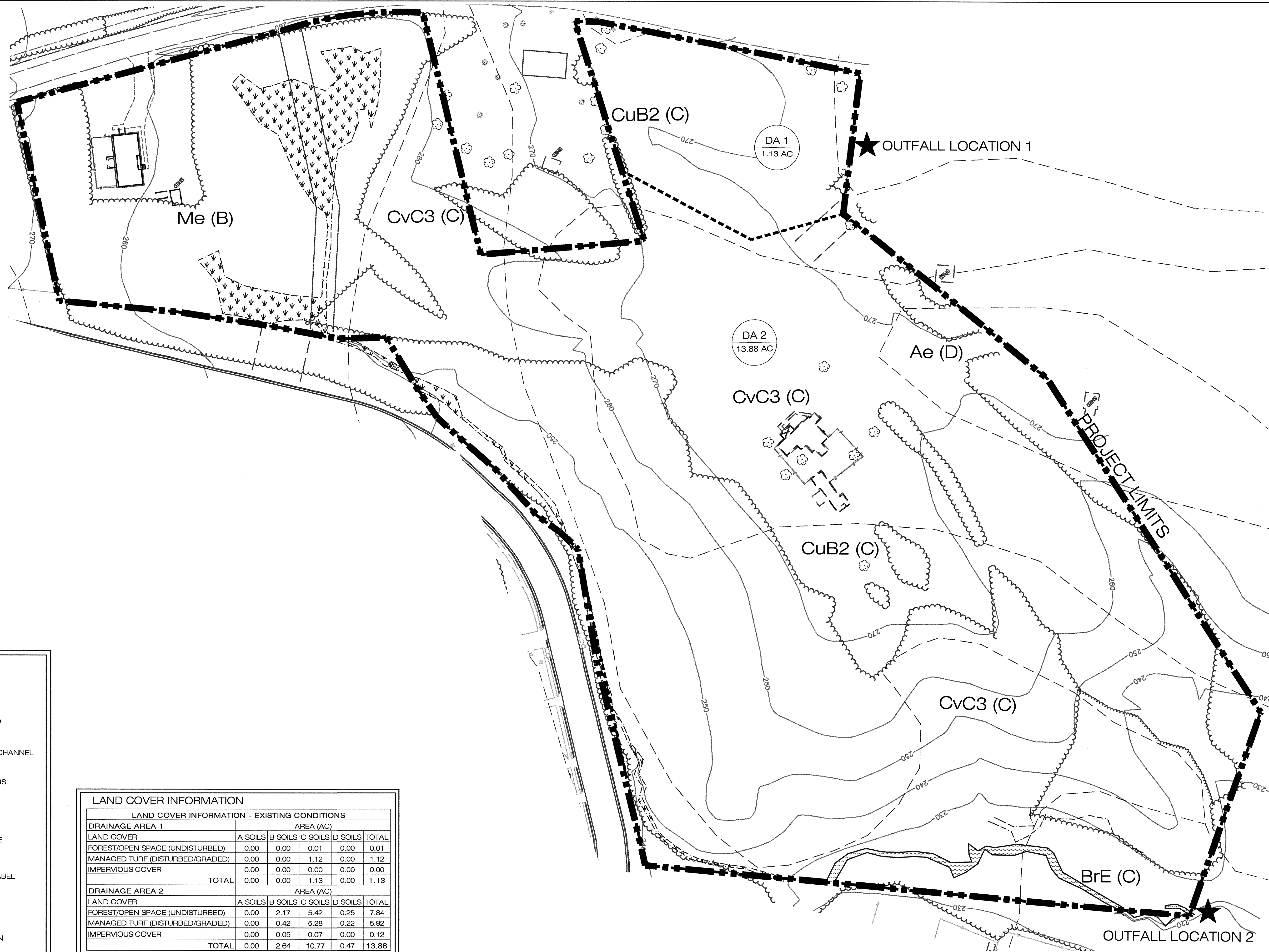

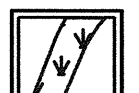





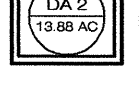
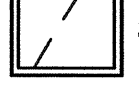


V:\4300s\4312 - CWP Sample Projects\PIEDMONT RESIDENTIAL\Submittals\Residential Construction\4312\_SW\_PLAN lid\_CWP\_033010\_notables.DWG


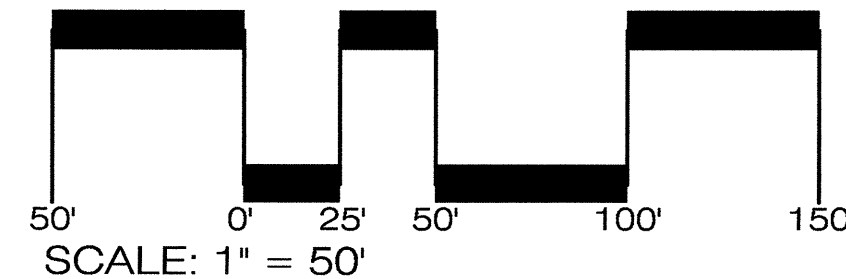


**LEGEND**


-  EXISTING TREELINE
-  EXISTING WETLAND
-  EXISTING STREAM CHANNEL
-  EXISTING CONTOURS
-  PROJECT LIMITS
-  EXISTING DRAINAGE DIVIDE
-  DRAINAGE AREA LABEL
-  SOILS BOUNDARY
-  OUTFALL LOCATION

LAND COVER INFORMATION					
LAND COVER INFORMATION - EXISTING CONDITIONS					
DRAINAGE AREA 1	AREA (AC)				TOTAL
	A SOILS	B SOILS	C SOILS	D SOILS	
LAND COVER					
FOREST/OPEN SPACE (UNDISTURBED)	0.00	0.00	0.01	0.00	0.01
MANAGED TURF (DISTURBED/GRADED)	0.00	0.00	1.12	0.00	1.12
IMPERVIOUS COVER	0.00	0.00	0.00	0.00	0.00
<b>TOTAL</b>	<b>0.00</b>	<b>0.00</b>	<b>1.13</b>	<b>0.00</b>	<b>1.13</b>
DRAINAGE AREA 2	AREA (AC)				TOTAL
	A SOILS	B SOILS	C SOILS	D SOILS	
LAND COVER					
FOREST/OPEN SPACE (UNDISTURBED)	0.00	2.17	5.42	0.25	7.84
MANAGED TURF (DISTURBED/GRADED)	0.00	0.42	5.28	0.22	5.92
IMPERVIOUS COVER	0.00	0.05	0.07	0.00	0.12
<b>TOTAL</b>	<b>0.00</b>	<b>2.64</b>	<b>10.77</b>	<b>0.47</b>	<b>13.88</b>

CONTOUR INTERVAL = 10 FEET



**EXISTING CONDITIONS**



**CENTER FOR WATERSHED PROTECTION**

**EXISTING CONDITIONS  
PIEDMONT RESIDENTIAL SITE**

DATE: MARCH 30, 2010  
 JOB NUMBER: PIEDMONT RESIDENTIAL  
 SCALE: 1" = 50'  
 SHEET: 1 OF 3